

ISO A1 594mm x 841mm

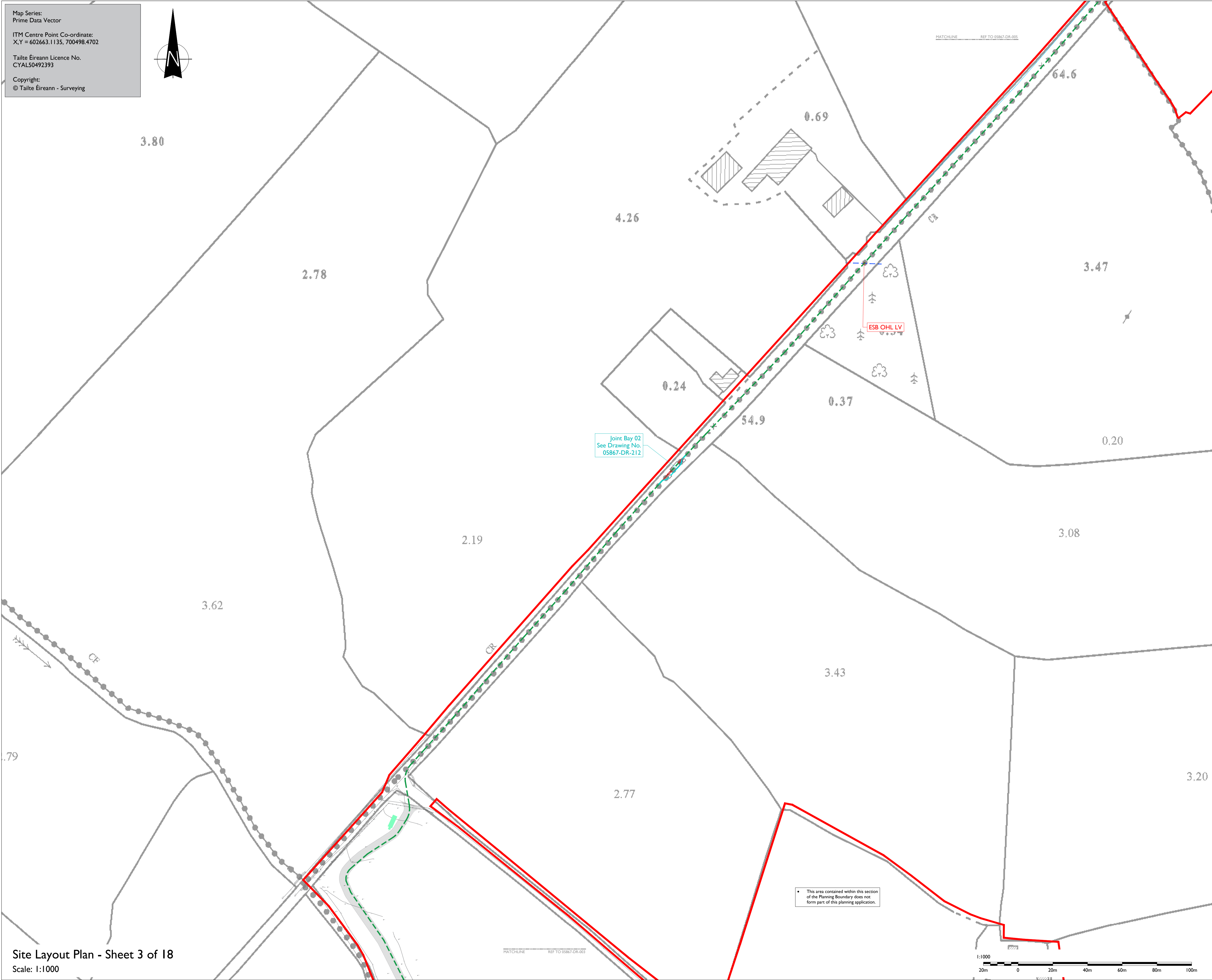
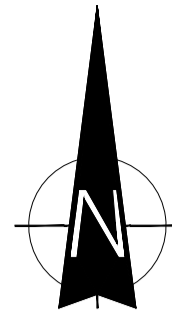
Project Management Initials: Designer: AR Checked: NOC Approved: GH

Map Series:  
Prime Data Vector

ITM Centre Point Co-ordinate:  
X,Y = 602663.1135, 700498.4702

Tailte Éireann Licence No.  
CYAL50492393

Copyright:  
© Tailte Éireann - Surveying

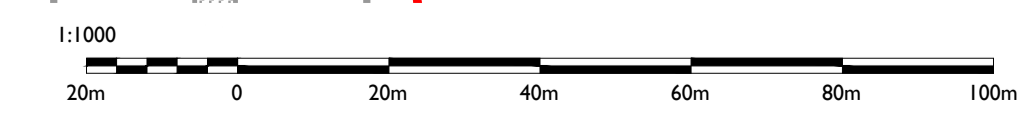


Site Layout Plan - Sheet 3 of 18  
Scale: 1:1000

MATCHLINE REF TO 05867-DR-003

MATCHLINE REF TO 05867-DR-003

This area contained within this section of the Planning Boundary does not form part of this planning application.



Head Office  
Beenreigh,  
Abbeydorney,  
Tralee, Co. Kerry  
Ireland  
Tel: 00353 66 7135710

Regional Office  
Basepoint Business Centre  
Scroudley Road, Basingstoke,  
Hampshire,  
RG24 8UP, UK  
Tel: 00 44 1256406664

**PROJECT**

**Ballincor Wind Farm  
110kV Grid Connection**

**CLIENT**

**RWE**

**CONSULTANTS**

**TOBIN**  
Consulting Engineers

- NOTES: -**
- This drawing is to be used only for the purpose of the planning application and is subject to detailed design.
  - Position of underground cable and location of joint bays, links boxes and comms chambers may vary depending on site conditions.
  - Position of link boxes and comms chambers is to be agreed onsite with EirGrid/ESB.
  - Others services may be encountered on the route.

- LEGEND: -**
- Proposed 110kV UGC Route (12.2km) ---
  - Planning Application Boundary ---
  - Existing ESB OHL LV Network ---
  - Watermain Line ---
  - Joint Bay Location
  - ESB OHL Crossing
  - Wind Farm Access Road / Track Shown Thus

**ISSUE/REVISION**

I/R	DATE	DESCRIPTION
P7	13.04.2026	Issued for Planning
P6	17.11.2025	Issued for Planning
P5	22.10.2025	Issued for Planning
P4	13.08.2025	Issued for Planning
P3	07.07.2025	Issued for Planning
P2	26.11.2024	Issued for Planning
P1	05.09.2024	Issued for Planning

**PROJECT NUMBER**  
05-867

**SHEET TITLE**  
Site Layout Plan  
Sheet 3 of 18

**SHEET NUMBER**  
05867-DR-004